







**NOTES:**

1. The Texas Medical Center Parking Garage #2 (yellow dot #16) is to remain open. The entrance/exit will be on Elliot Drive at the east end. No one will be allowed to remain in a location where the structures to be imploded are visible.
2. While the Command Post is referred to in the Legend, below, this location has yet to be determined.
3. While not shown on this map, Palmer Church, Rice University and the Houston Zoo will be notified regarding implosion day activities.

**LEGEND:**

	MDA HMB Structures to be imploded.
	The red line indicates the Safety Perimeter. The area inside of this line is known as the Exclusion Zone. With the exception of contractor personnel in direct contact with the Command Post, no one in this area may be located outside of buildings, on roof tops or balconies or near open windows during the implosion. All facilities/areas located within this zone have been marked with an orange dot.
	To facilitate traffic flow and accommodate emergency room access for St. Luke's Hospital, The Methodist Hospital and Texas Children's Hospital, these marked access roads will remain open to vehicular traffic only (no pedestrians) until 10 minutes prior to the implosion. Traffic will be stopped and the area cleared of vehicles prior to the final countdown. Individuals that can coordinate emergency traffic from the affected institutions will be present at the Command Post. In the event of incoming, emergency traffic, the countdown will revert to 2 minutes and hold until released by the Command Post representative of the institution involved with said emergency traffic.
	Facilities to be partially evacuated. Only limited security and MDA Data Center personnel will be permitted to remain inside these facilities. Their precise locations during the implosion will be predetermined and approved by CDI. Details, by number, are shown on the attached page.
	Facilities/areas inside of the Safety Perimeter/Exclusion Zone. These facilities/areas will be impacted by security for maintenance of the Exclusion Zone or by limitation of ingress/egress as a result of the Exclusion Zone. Details, by number, are shown on the attached page.
	Facilities/areas outside of the Safety Perimeter/Exclusion Zone. These facilities/areas will be notified regarding implosion day activities. Details, by number, are shown on the attached page.

**WARNING:** Information contained in this drawing is CDI proprietary information. Recipient agrees that they will not permit same to be copied or otherwise distributed to any third party without the express written consent of a CDI Principal.

<b>CDI CONTROLLED DEMOLITION, INC.</b> 2737 MERRYMAN'S MILL ROAD - PHOENIX - MARYLAND - USA						
PROJECT:	MD Anderson HMB Structure – Houston, Texas					
FOR:	Vaughn Construction – Houston, Texas					
REF:	Safety Perimeter					
CDI FILE #:	SCALE:	NTS	DRWN BY:	JMS	REV:	CDI DRAWING #:
03-584	DATE:	10/19/11	CHKD BY:	JML	05	03584-01